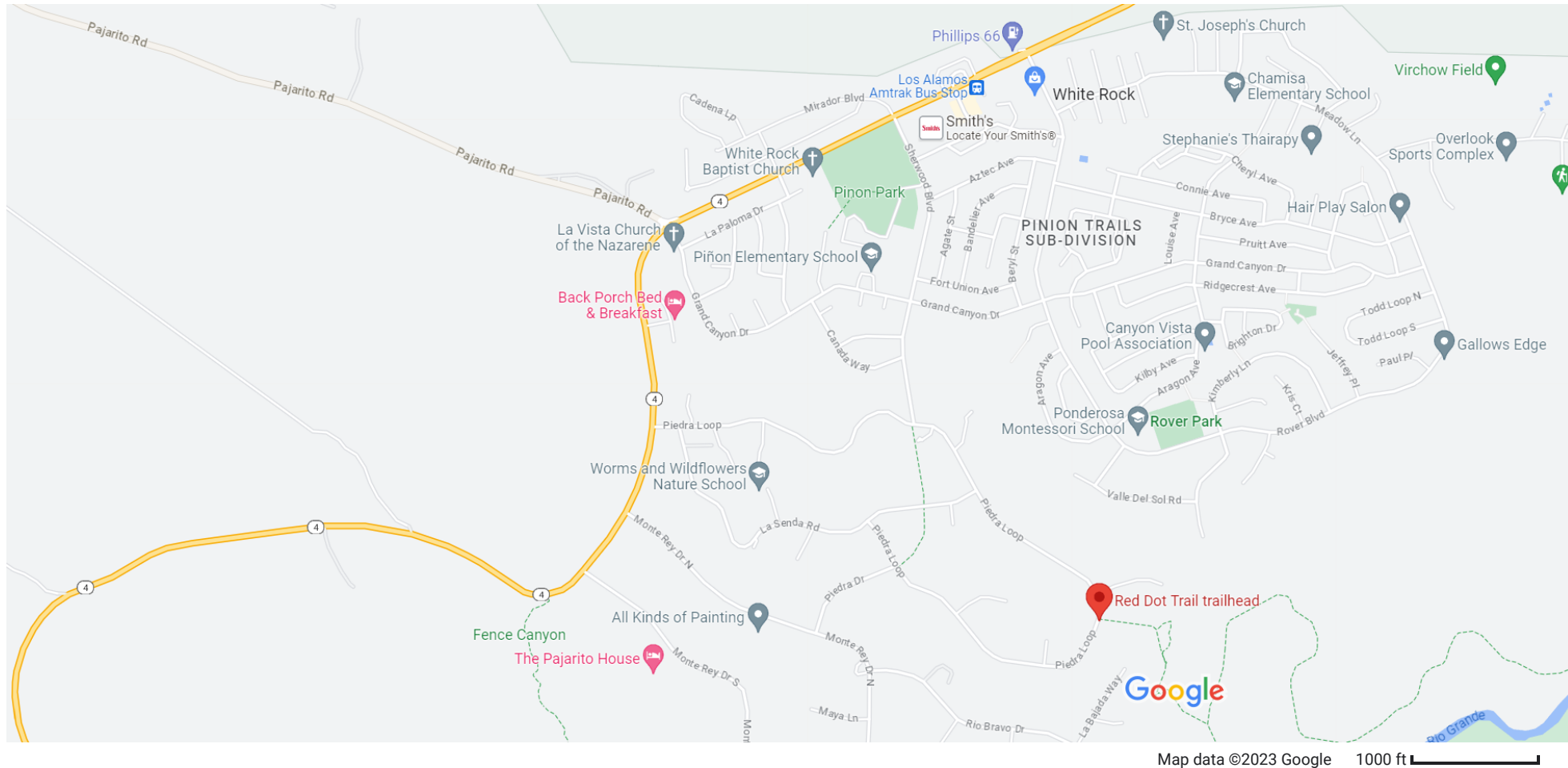


# Google Maps Red Dot Trail trailhead





## Red Dot Trail trailhead

4.8 ★★★★★ (44)

Hiking area

Overview

Reviews

About



Directions



Save



Nearby



Send to phone



Share



Red Dot Trail, White Rock, NM 87547



losalamosnm.us




RQ5W+XG White Rock, New Mexico



Send to your phone



Claim this business

 [Suggest an edit](#)

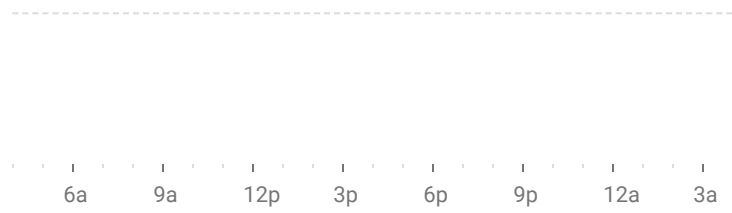
---

### Add missing information

---

### Popular times Wednesdays

---




---

### Photos

All

Street View & 360°

 [Add a photo](#)

---

### Don't see what you need here?

Questions are often answered by the community within 20 minutes.

Ask the community

### Review summary



"If you take your own **food** and **water**, you can enjoy a great **picnic outing**."

"Bring **water**, **food**, and hiking shoes."

"Check out the pig and **fig restaurant** on your way out."

 Write a review

### Reviews



Sort

All

canyon 7

petroglyphs 4

springs 4

river 4



**Melissa Hoff**  
Local Guide · 89 reviews



★★★★★ 11 months ago

Wonderful hike! A bit strenuous for beginners, but it's doable. As long as you take it slow and have plenty of water. The views are amazing and worth it!



4



Share



Esther West  
Local Guide · 23 reviews



★★★★☆ a year ago

Lots of pain and danger, though absolutely stunning views and tons of smooth ancient lava rock to hold on for dear life. Accidentally hiked straight down (like, 2/3rds to the bottom) then back up the rock face of the red dot trail in about 2 ... [More](#)



1



Share



Edward Dahl  
Local Guide · 54 reviews



★★★★★ 2 years ago

900 feet down to the Rio Grande. I've seen two Western diamond-back rattlers in the wet spots, so keep your eyes peeled. Near the bottom is the oasis - Pajarito Springs - a lovely small waterfall. Watch out for the poison ivy there!



4



Share

[More reviews \(41\)](#)

---

People also search for



Blue Dot Trailhead

4.8 (29)

Hiking area



Big Enchilada Trail...

4.6 (7)

Hiking area



The An

4.8 (

Hiking

## Web results



<https://www.hikingproject.com> › trail › red-do...

### Red Dot Trail - White Rock - Hikin...

The trailhead is at the low point of Piedra Loop and is identified by a modest sign and some old wooden stairs. Park along Piedra Loop. Hike east toward